LEGEND

- REQUIRED RIGHT-OF-WAY
- HIGHWAY 401 AT GRADE
- HIGHWAY 401 ABOVE GRADE
- HIGHWAY 401 BELOW GRADE
- HIGHWAY 401 TUNNEL
- HIGHWAY 401 GRADE TRANSITION
- MUNICIPAL ROAD
- PROPOSED STRUCTURE
- PROPOSED TUNNEL
- MUNICIPAL BOUNDARIES
- ENVIRONMENTALLY SENSITIVE AREA OF CONTRACED ANALYSIS
- SCHOOL
- PLACE OF WORSHIP
- PARK OR RECREATIONAL AREA
- TRAIL
- ENVIRONMENTALLY SENSITIVE AREA
- AND/ OR SENIORS RESIDENCE/ EXTENDED CARE FACILITY
- MOE WELL

MARCH 28, 2006 | SCALE 1:2000

URS | Canada | Ontario | MTO



ACCESS ROAD ALTERNATIVE 2A



ACCESS ROAD ALTERNATIVE 2A



ACCESS ROAD ALTERNATIVE 2A



EITHER HWY 401/HWY 3 ALTERNATIVE INTERCHANGE CONFIGURATIONS ARE BEING CONSIDERED. REFER TO HWY 401/HWY 3 INTERCHANGE ALTERNATIVES PANEL

ACCESS ROAD ALTERNATIVE 2A

LEGEND

- REQUIRED RIGHT-OF-WAY
- HIGHWAY 401 AT GRADE
- HIGHWAY 401 ABOVE GRADE
- HIGHWAY 401 BELOW GRADE
- HIGHWAY 401 TUNNEL
- HIGHWAY 401 GRADE TRANSITION
- MUNICIPAL ROAD
- PROPOSED STRUCTURE
- PROPOSED TUNNEL
- MUNICIPAL BOUNDARIES
- ENVIRONMENTALLY SENSITIVE AREA OF CONTRACED ANALYSIS
- SCHOOL
- PLACE OF WORSHIP
- PARK OR RECREATIONAL AREA
- TRAIL
- ENVIRONMENTALLY SENSITIVE AREA
- AND/ OR SENIORS RESIDENCE/ EXTENDED CARE FACILITY
- MOE WELL

MARCH 28, 2006 | SCALE 1:2000

Canada | Ontario | MTO | URS